

CHICHESTER DISTRICT COUNCIL



Location: West of Chichester Strategic Development Location

Description

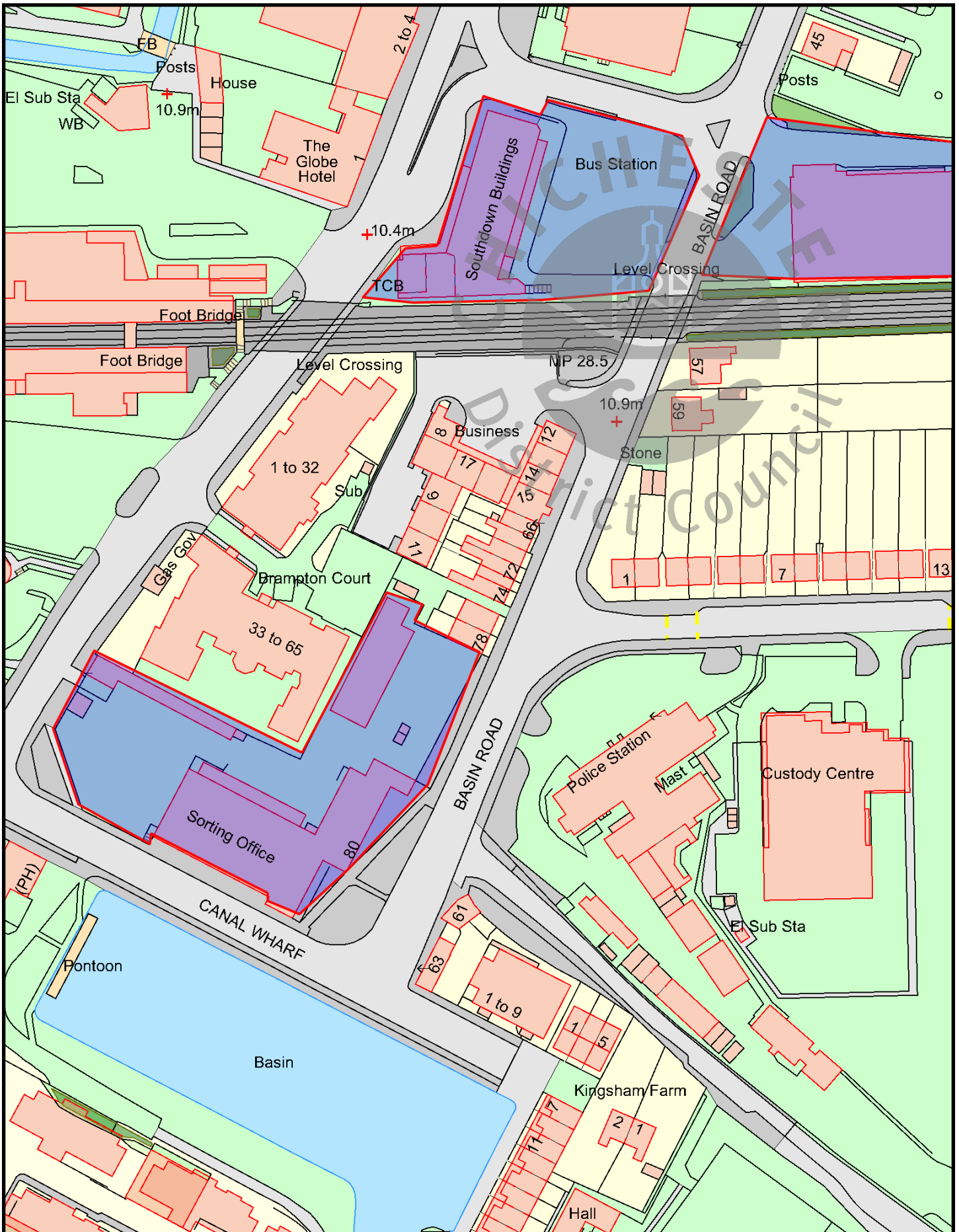
Scale: 1:12,000

Reference:

Date: 13/02/2013

Author: Local Planning and Delivery





Crown copyright and database rights 2011
Ordnance Survey 100018803

Chichester Post Depot

Chichester District Council, East Pallant House,
Chichester, West Sussex. PO19 1TY.



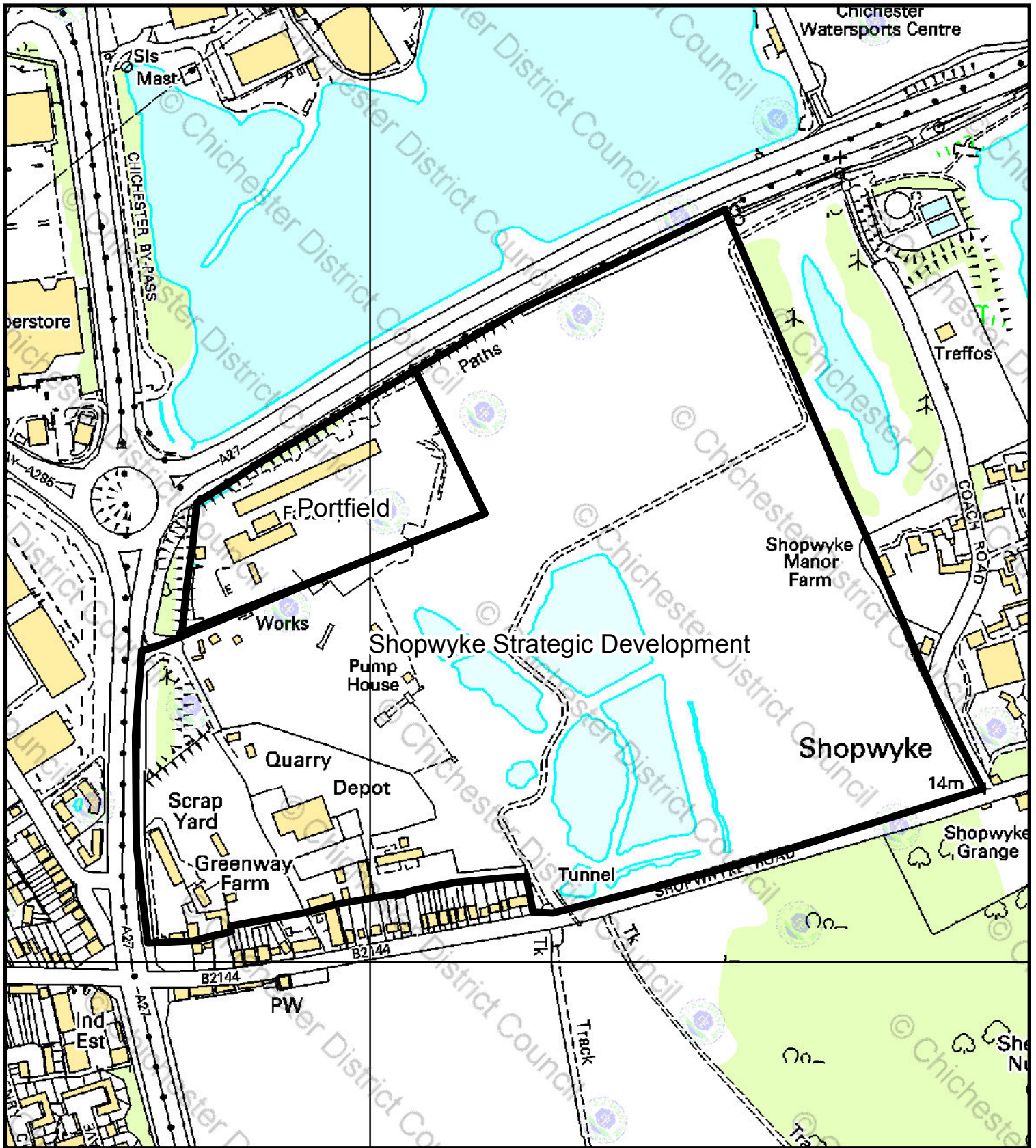
License No. 1000 18803, 2010.

Apr 12, 2013

Imagery Copyright GeoPerspectives 2010.

1:1,253

Map center: 485979, 104228



CHICHESTER DISTRICT COUNCIL



Location: Portfield and Shopwyke

Description

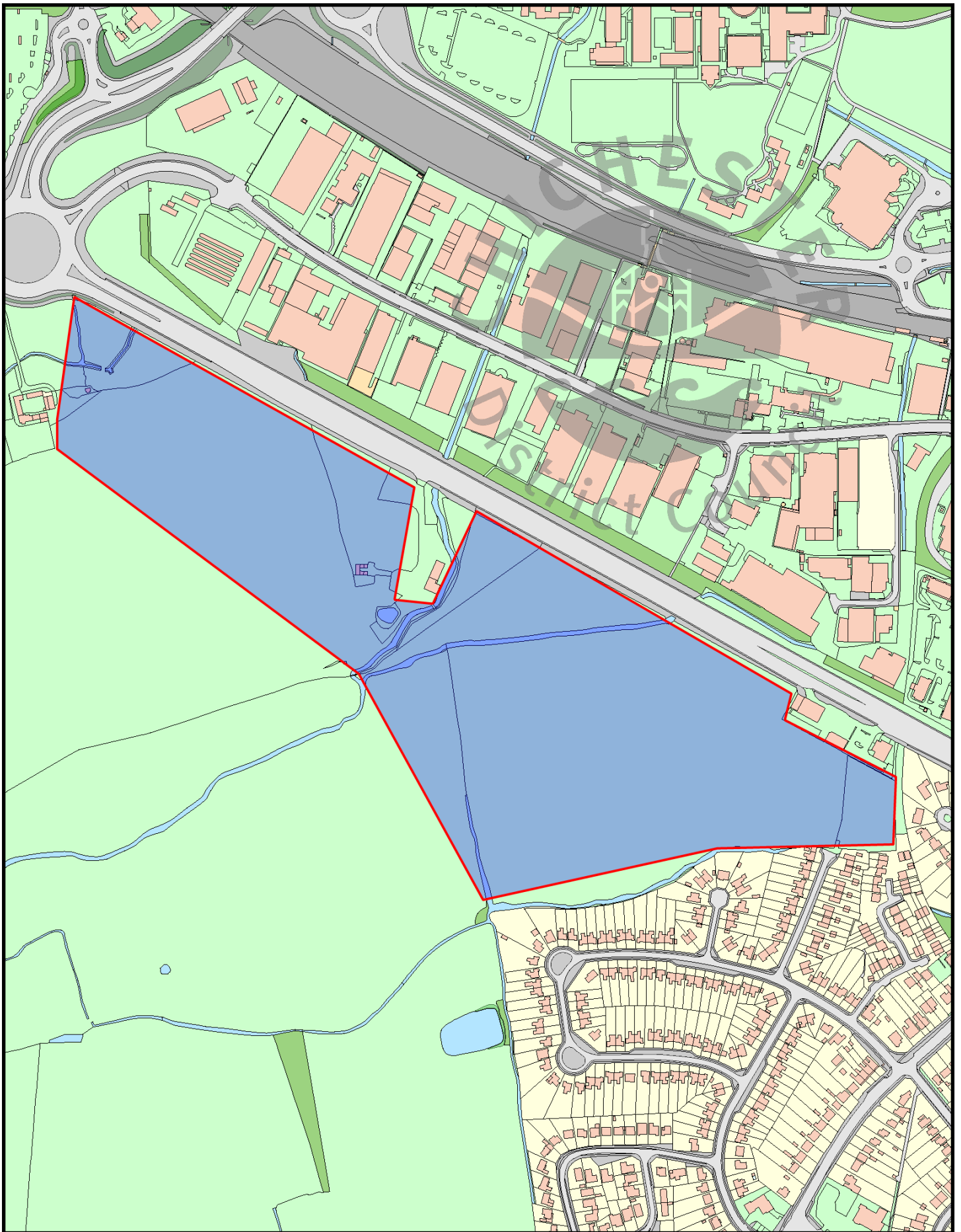
Scale: 1:5,000

Reference:

Date: 09/04/2013

Author: Local Planning and Delivery





Crown copyright and database rights 2011
Ordnance Survey 100018803

land south of Chichester by pass

Chichester District Council, East Pallant House,
Chichester, West Sussex. PO19 1TY.

License No. 1000 18803, 2010.

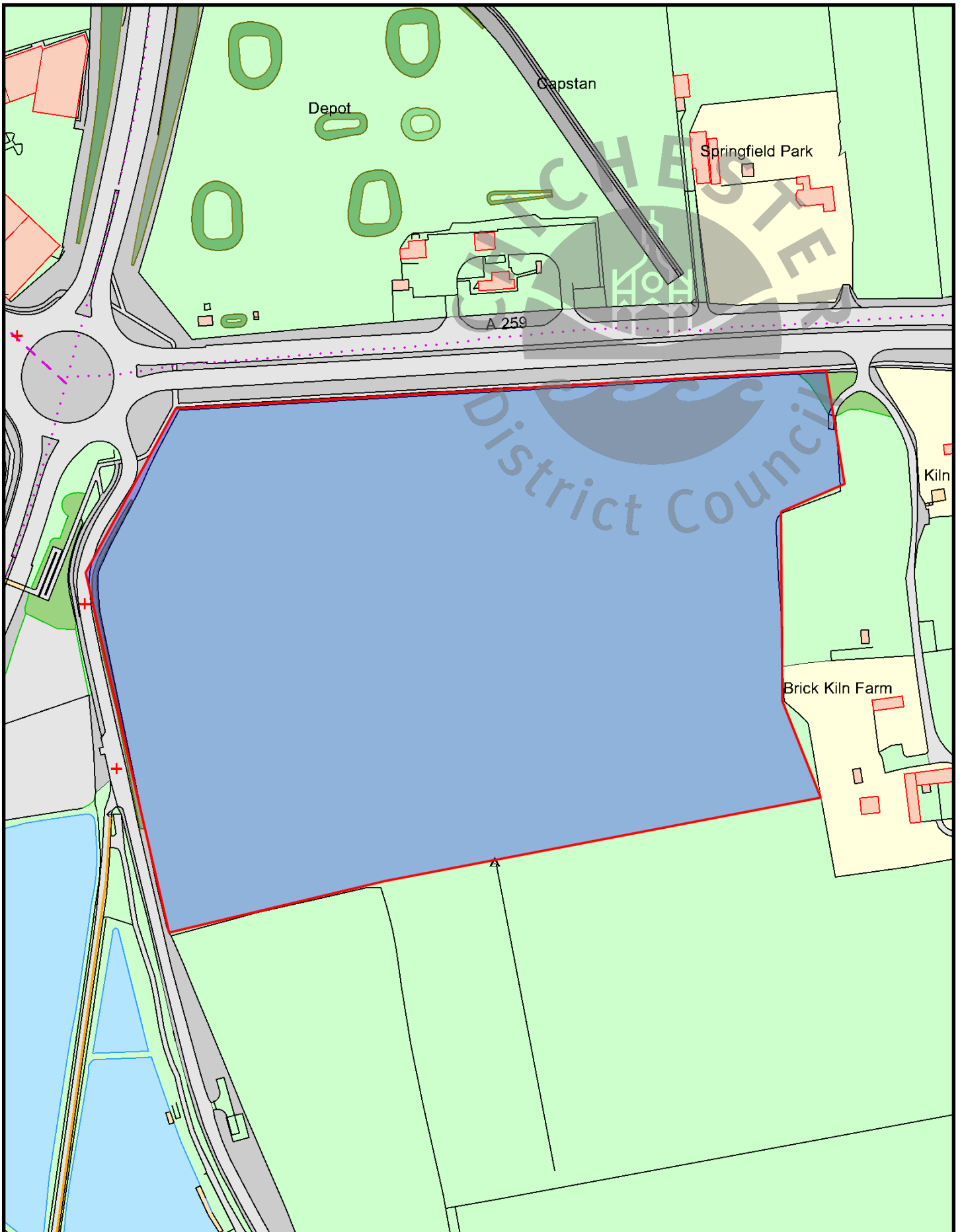
Imagery Copyright GeoPerspectives 2010.



Apr 10, 2013

1:4,990

Map center: 485133, 104031



Crown copyright and database rights 2011
Ordnance Survey 100018803

South of A259

Chichester District Council, East Pallant House,
Chichester, West Sussex. PO19 1TY.

License No. 1000 18803, 2010.

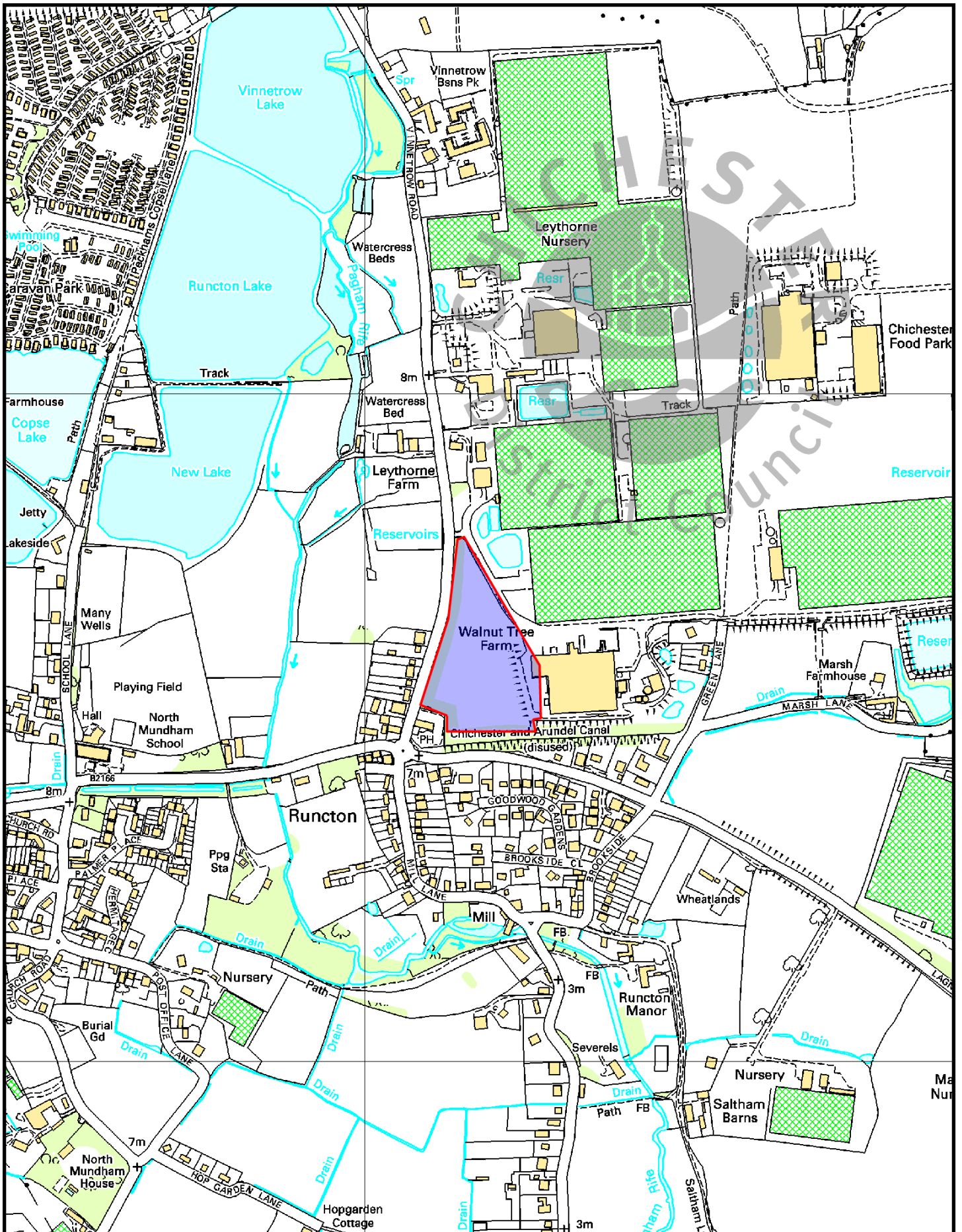
Imagery Copyright GeoPerspectives 2010.



Apr 10, 2013

1:2,495

Map center: 487992, 104021



Crown copyright and database rights 2011
 Ordnance Survey 100018803

Runcton Site

Chichester District Council, East Pallant House,
 Chichester, West Sussex. PO19 1TY.



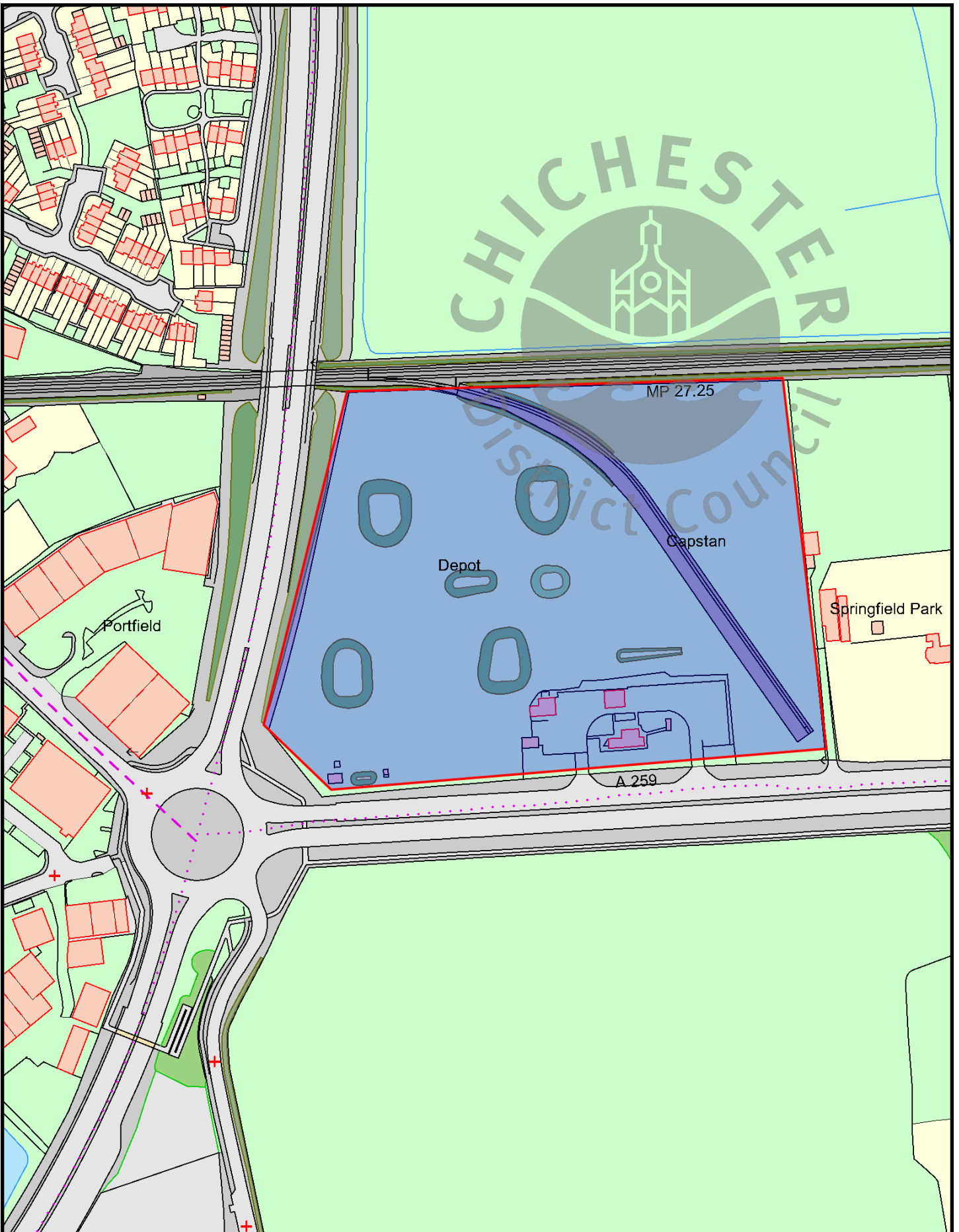
Apr 12, 2013

License No. 1000 18803, 2010.

Imagery Copyright GeoPerspectives 2010.

1:7,484

Map center: 488169, 102659



Crown copyright and database rights 2011
Ordnance Survey 100018803

Fuel Depot

Chichester District Council, East Pallant House,
Chichester, West Sussex. PO19 1TY.

License No. 1000 18803. 2010.

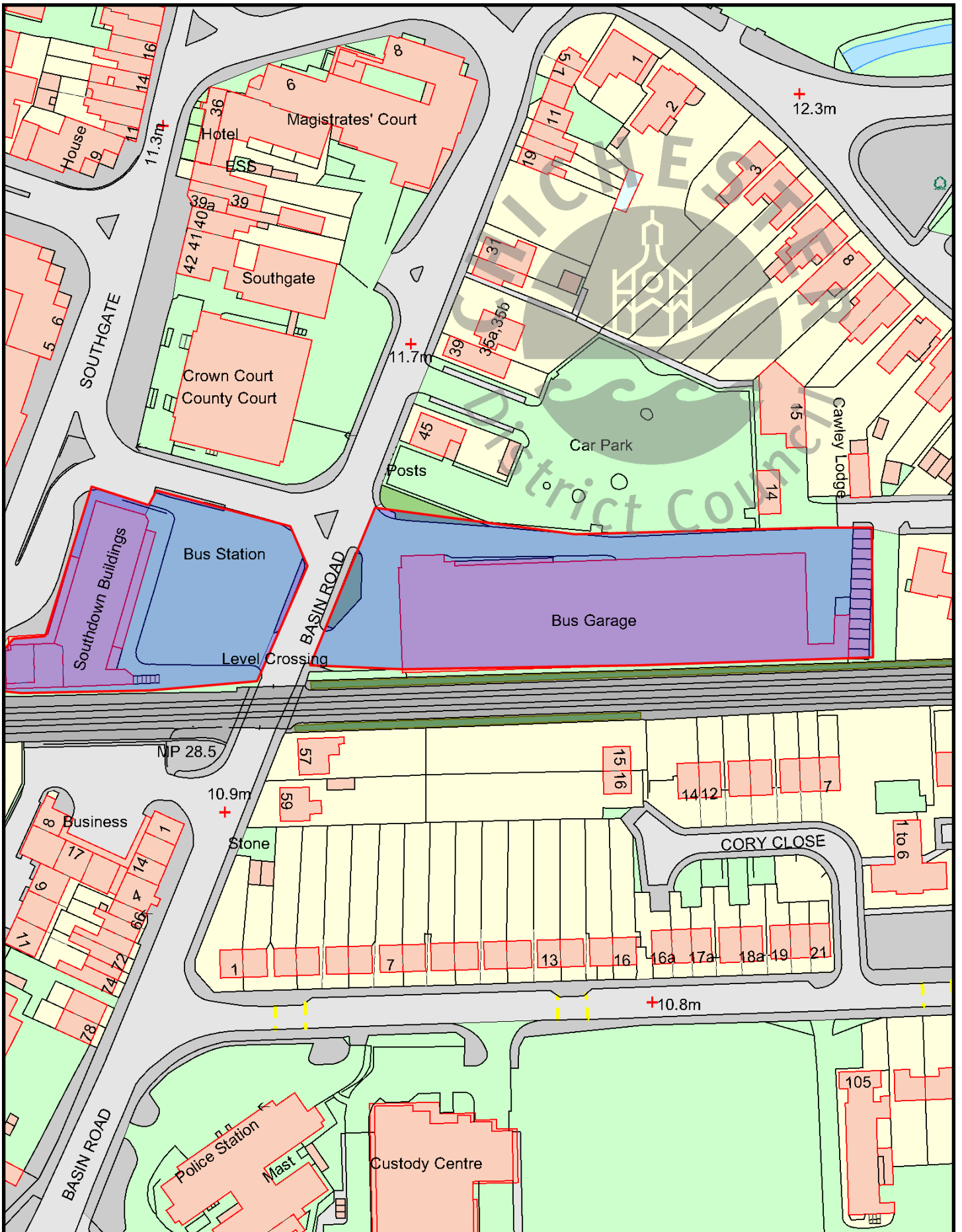
Imagery Copyright GeoPerspectives 2010.



Apr 9, 2013

1:2,495

Map center: 487927, 104249



Crown copyright and database rights 2011
 Ordnance Survey 100018803

Chichester Bus Depot and Bus Station

Chichester District Council, East Pallant House,
 Chichester, West Sussex. PO19 1TY.



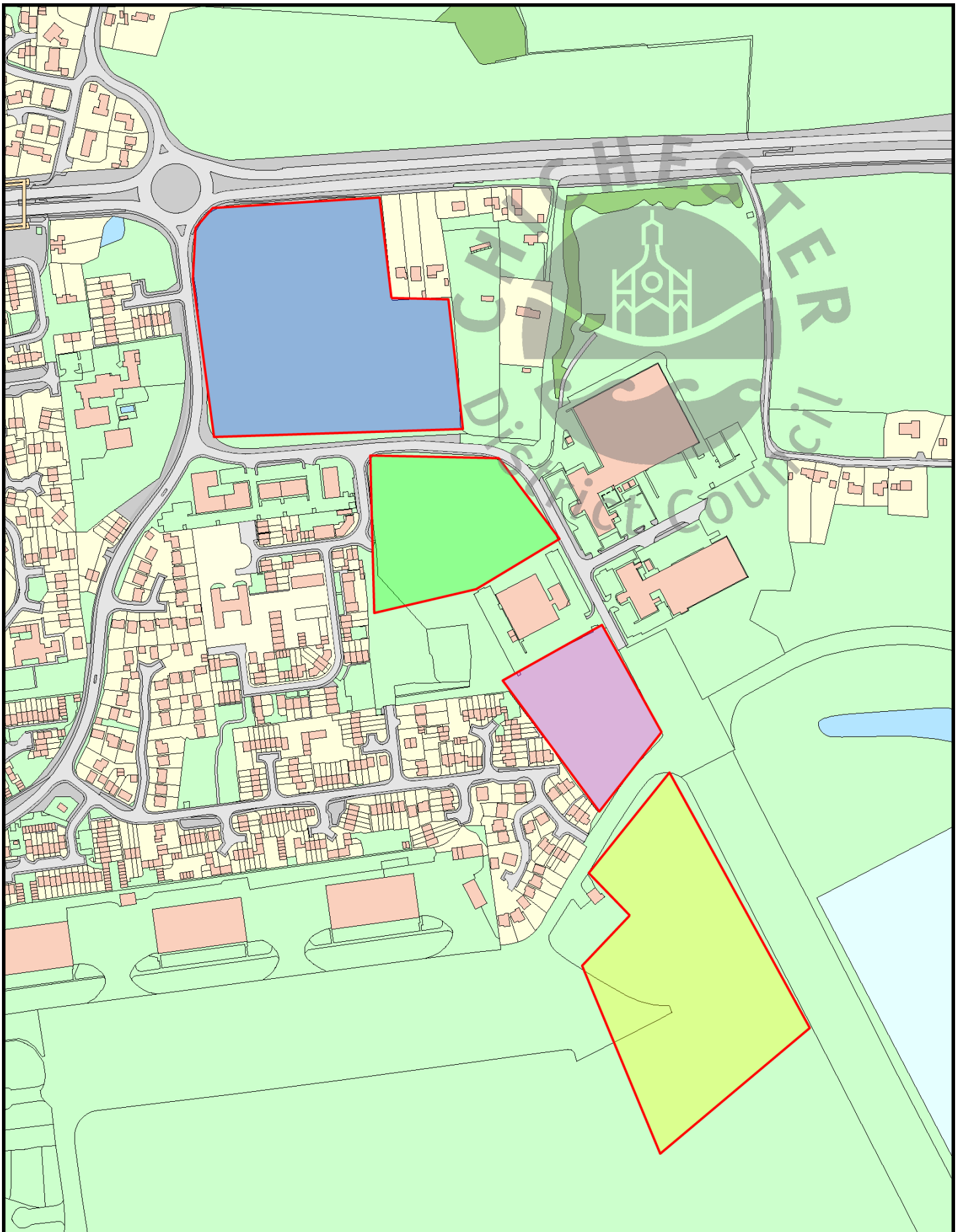
License No. 1000 18803, 2010.

Apr 12, 2013

Imagery Copyright GeoPerspectives 2010.

1:1,253

Map center: 486077, 104326



Crown copyright and database rights 2011
 Ordnance Survey 100018803

Tangmere

Chichester District Council, East Pallant House,
 Chichester, West Sussex. PO19 1TY.

License No. 1000 18803, 2010.

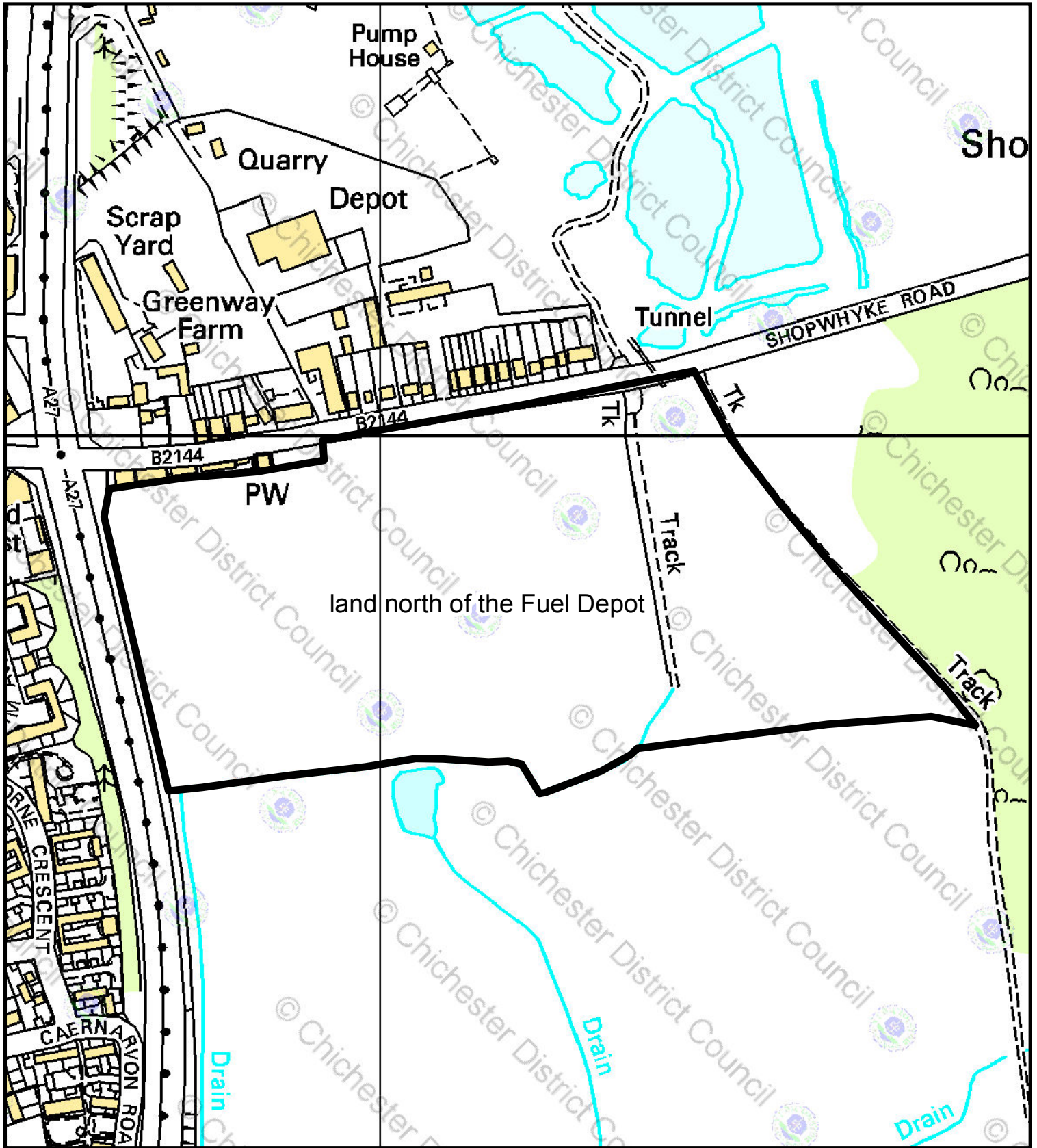
Imagery Copyright GeoPerspectives 2010.



Apr 15, 2013

1:4,136

Map center: 490999, 106632



CHICHESTER DISTRICT COUNCIL



Location: land north of the Fuel Depot

Description

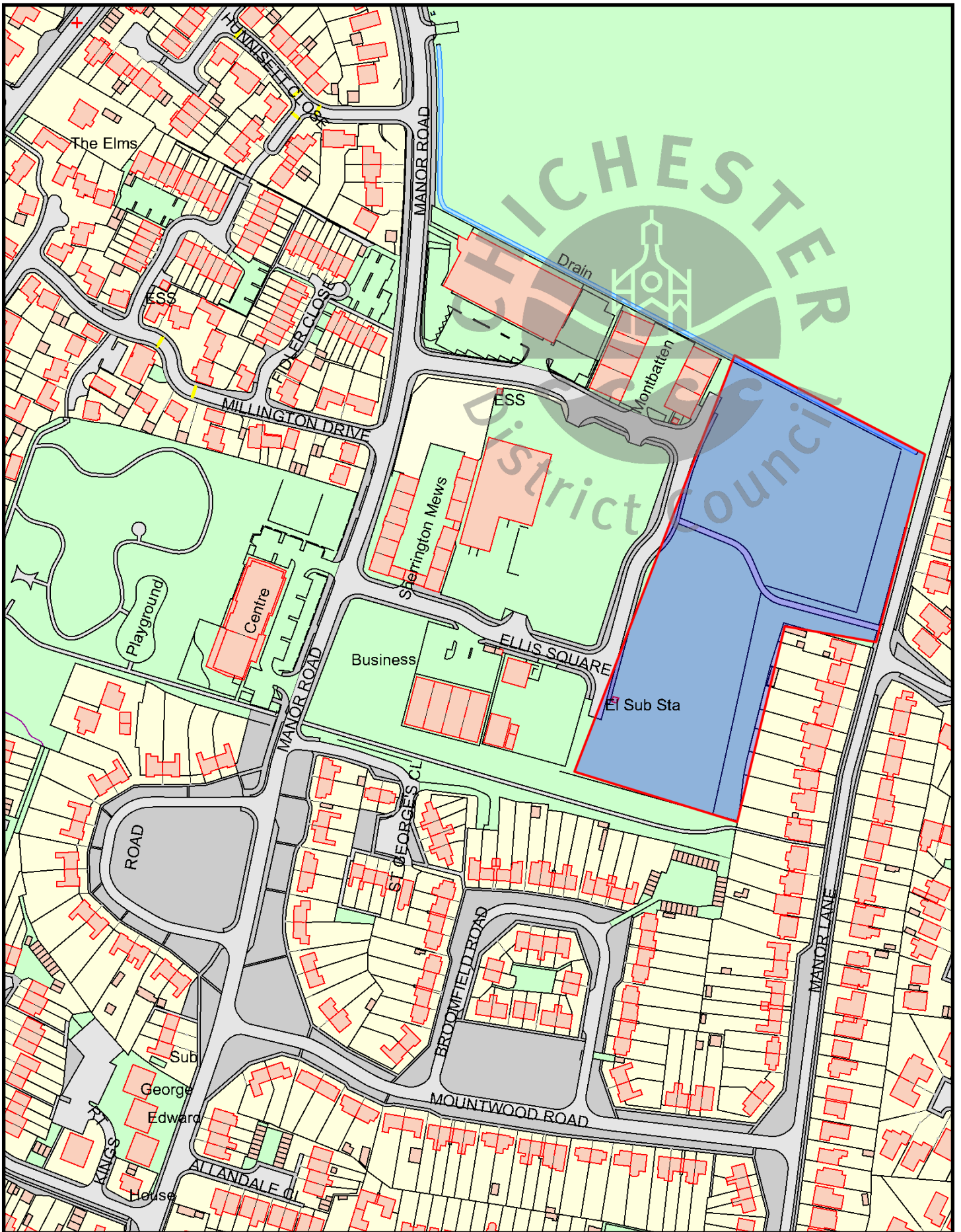
Scale: 1:3,695

Reference:

Date: 09/04/2013

Author: Local Planning and Delivery





Crown copyright and database rights 2011
Ordnance Survey 100018803

Selsey Employment Site

Chichester District Council, East Pallant House,
Chichester, West Sussex. PO19 1TY.

License No. 1000 18803. 2010.

Imagery Copyright GeoPerspectives 2010.



Apr 9, 2013

1:2,495

Map center: 486133, 93925